

A66 Northern Trans-Pennine Project

Scheme 06: Appleby to Brough

TR010062

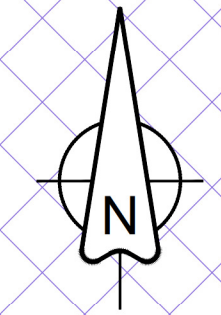
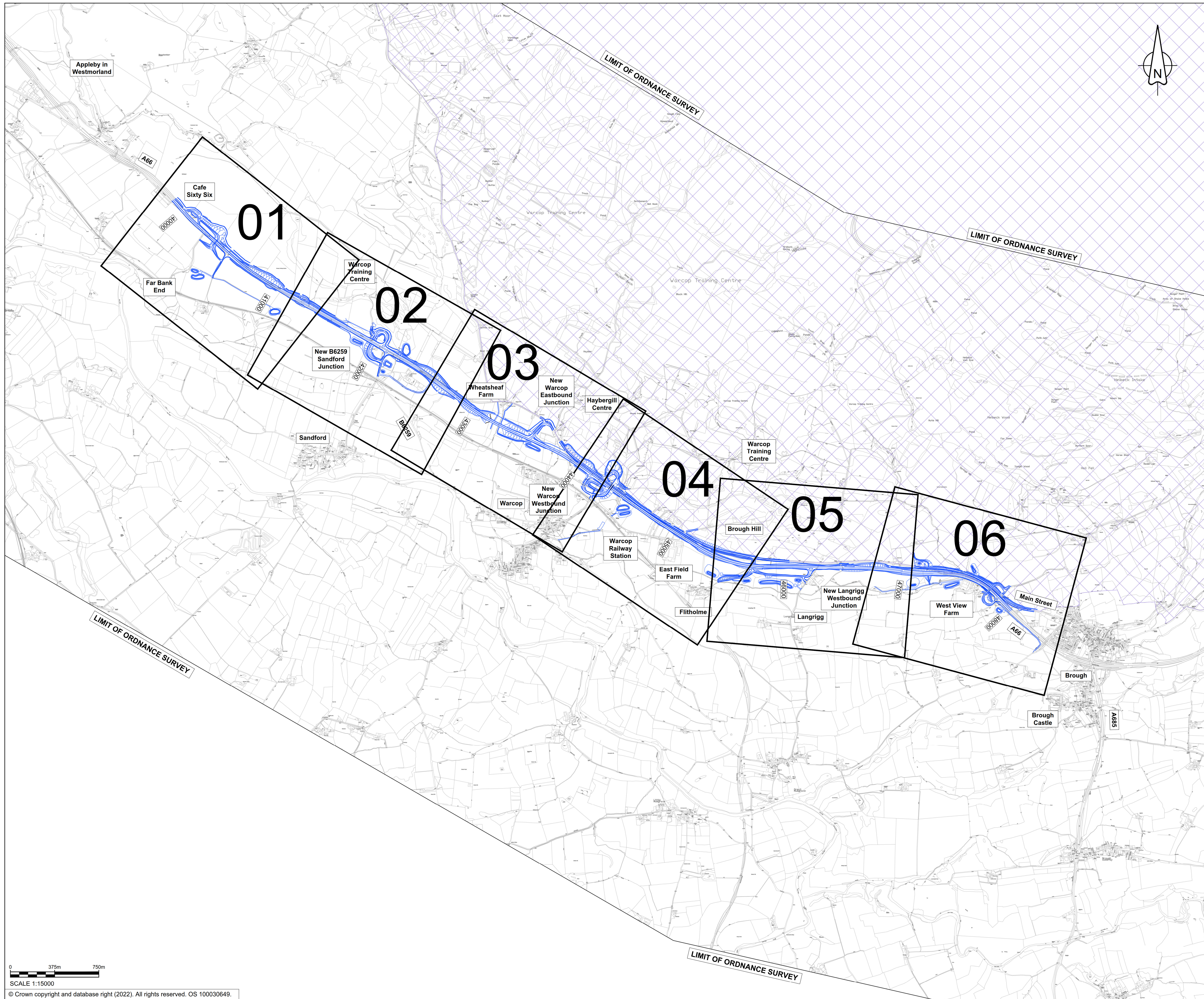
5.19 Rights of Way and Access Plans

APFP Regulations 5(2)(k) and 5(2)(o)

Planning Act 2008

Infrastructure Planning (Applications: Prescribed Forms and
Procedure) Regulations 2009


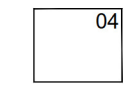

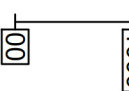
June 2022

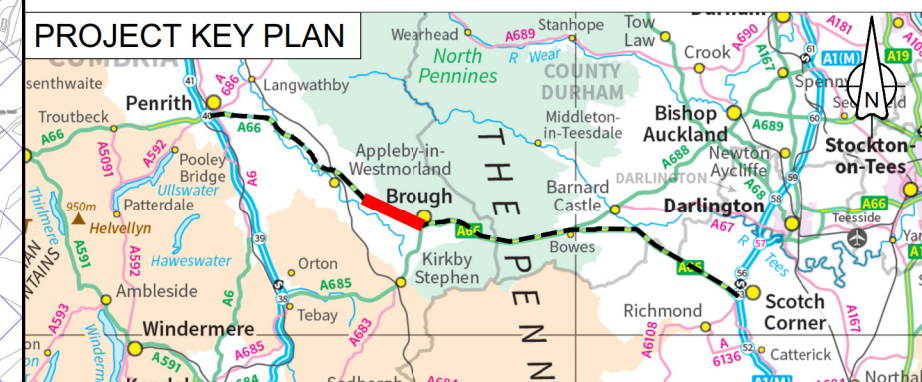


NOTES

1. ALL DIMENSIONS ARE IN METRES UNLESS NOTED OTHERWISE.

KEY

-  THE SCHEME (SHOWN FOR ILLUSTRATIVE PURPOSE ONLY)
-  SHEET USED AS PART OF THIS DRAWING SERIES
-  AREA OF OUTSTANDING NATURAL BEAUTY (AONB)
-  CHAINAGE (MEASURED DISTANCE ALONG THE SCHEME LENGTH)



C01	For DCO Submission				
	MVAG	MVAG	PBUN	SBAG	SBAG
	26/05/22	26/05/22	06/06/22	06/06/22	06/06/22
Revision	Revision details				
	Created	Checked	Reviewed	Approved	Authorised
	dd/mm/yy	dd/mm/yy	dd/mm/yy	dd/mm/yy	dd/mm/yy

Purpose: DCO APPLICATION

PINS Reference Number: TR010062/APP/5.19

Client: 3 Piccadilly Place, Manchester, M1 3BN



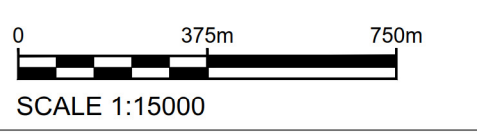
Project Name / Scheme Name: A66 Northern Trans-Pennine Project Scheme 06 Appleby to Brough

Drawing Title: Rights of Way and Access Plans Regulation 5(2)(k) Key Plan

Project Ref. No.	Stage	Scale :	As Shown	@ A1
---	PCF3	Dimensions :	M	

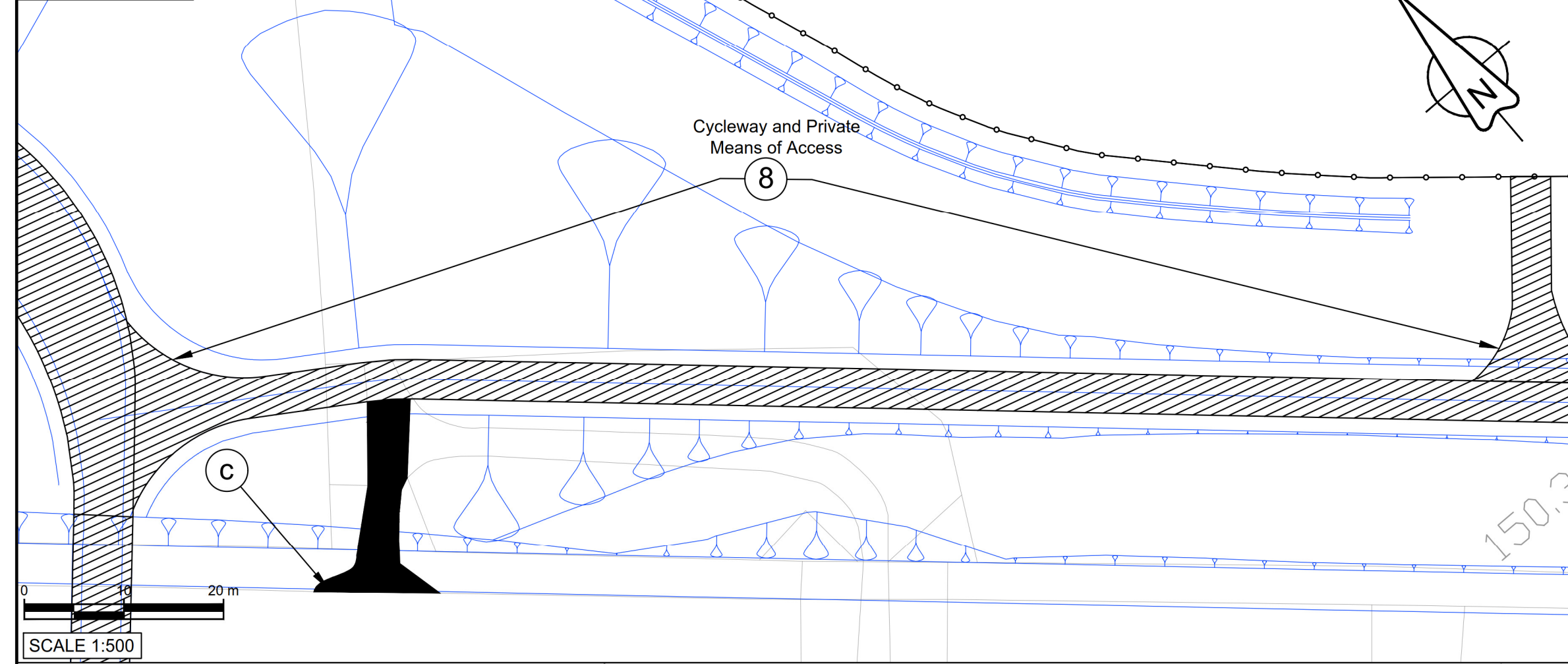
Drawing Number	Project	Originator	Volume
HE565627	- AMY	- HAC	-
S06	-DR-CH-	401400	
Location	Type	Role	Number

Suitability	Suitability Description	Revision
A	Approved for Stage Complete	C01

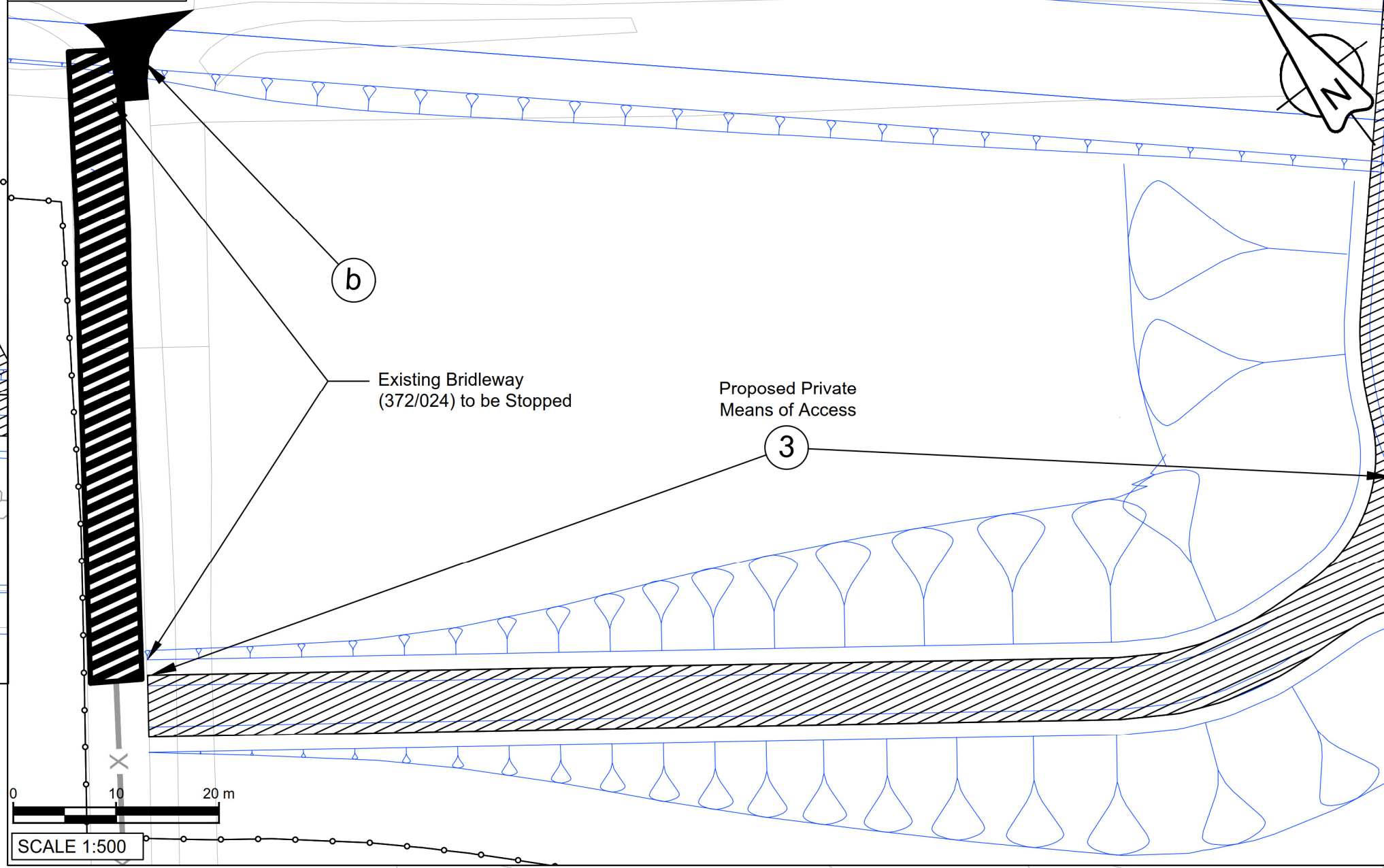


© Crown copyright and database right (2022). All rights reserved. OS 100030649.

INSET 2



INSET 3

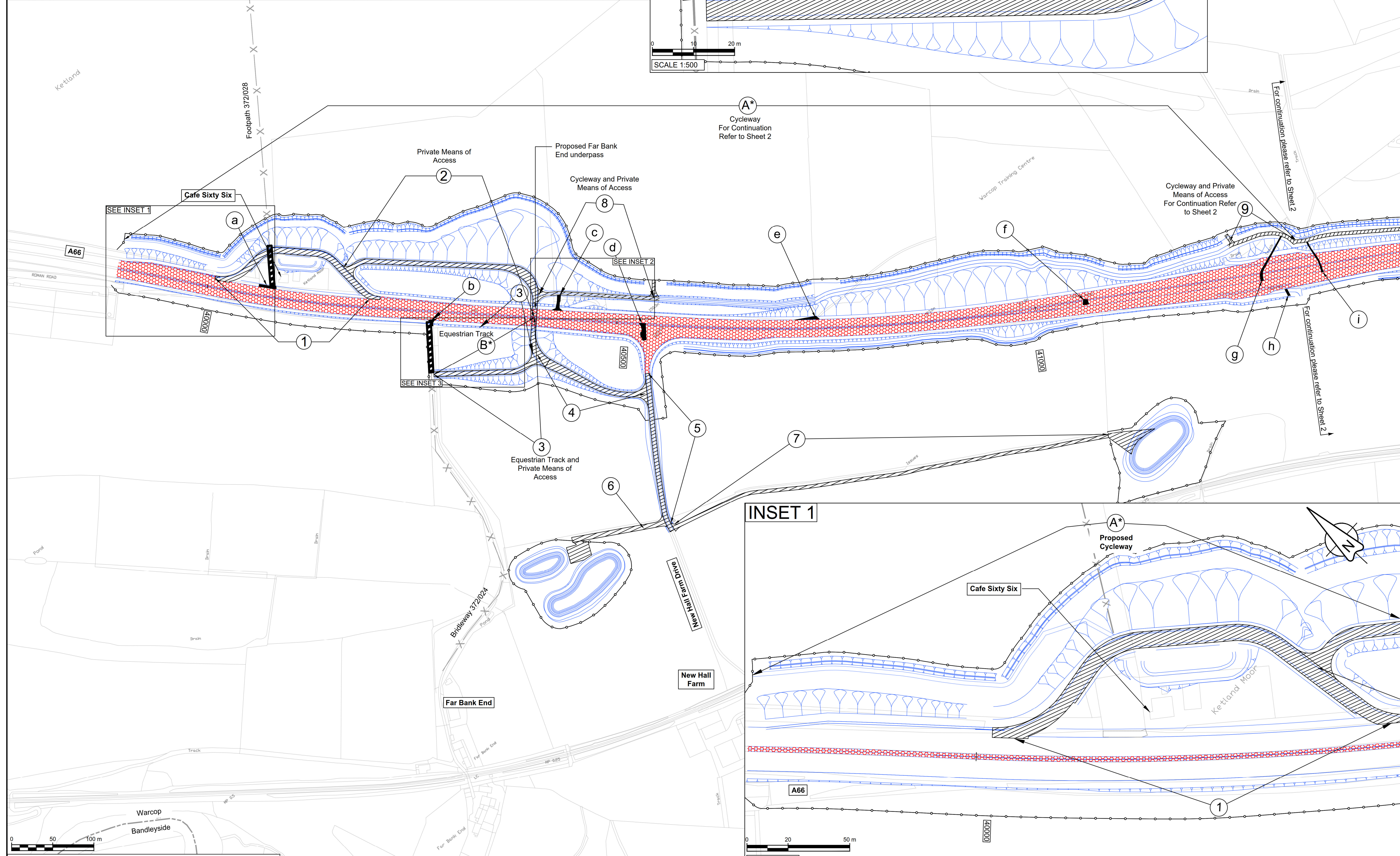
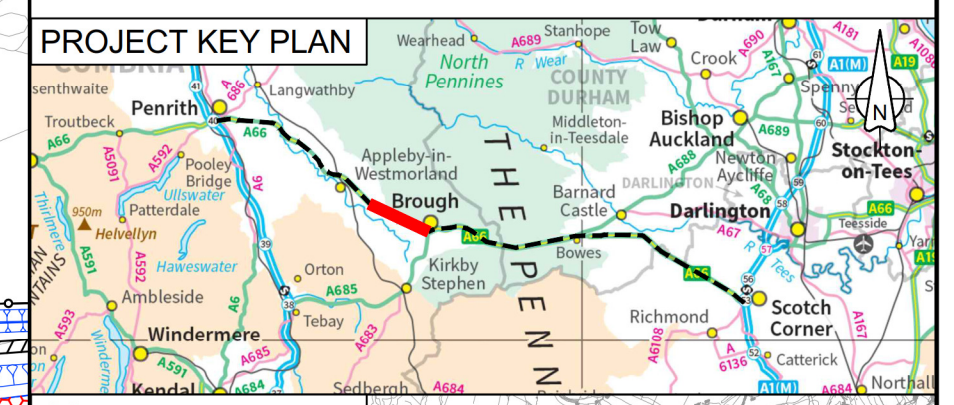


NOTES

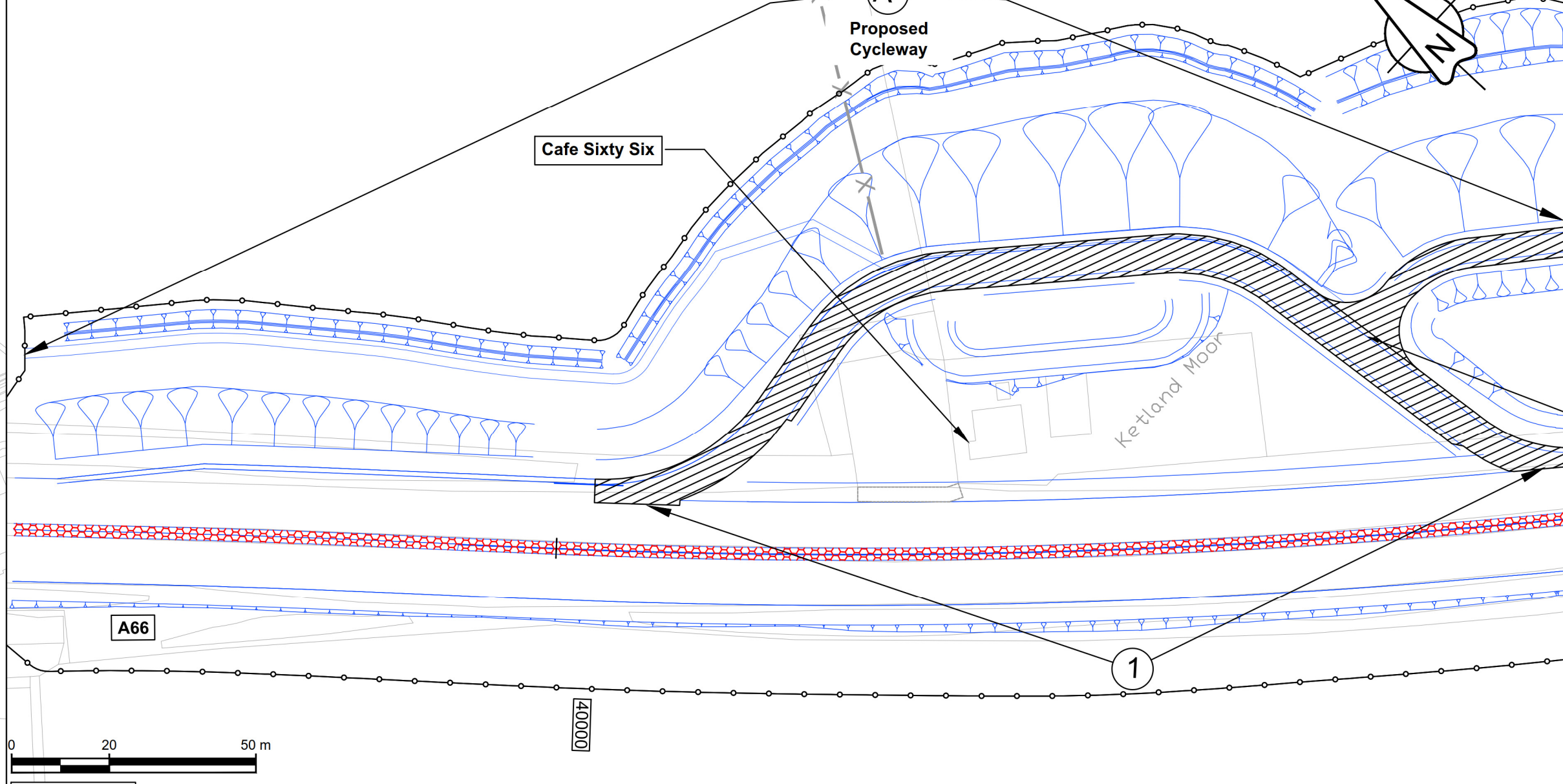
1. ALL DIMENSIONS ARE IN METRES UNLESS NOTED OTHERWISE.
2. THESE PLANS ARE TO BE READ IN CONJUNCTION WITH THE SCHEDULE ENTITLED "PERMANENT STOPPING UP OF HIGHWAYS AND PRIVATE MEANS OF ACCESS" TO THE DEVELOPMENT CONSENT ORDER.

KEY

- THE SCHEME (SHOWN FOR ILLUSTRATIVE PURPOSES ONLY)
- EXISTING HIGHWAY TO BE STOPPED UP
- NEW OR IMPROVED HIGHWAY - TRUNK ROAD
- NEW PUBLIC RIGHT OF WAY AND NEW PRIVATE MEANS OF ACCESS
- NEW PUBLIC RIGHT OF WAY
- NEW PRIVATE MEANS OF ACCESS
- NEW OR IMPROVED SIDE ROAD
- PRIVATE MEANS OF ACCESS TO BE STOPPED UP
- PROPOSED SIDE ROAD / NEW PUBLIC RIGHT OF WAY BOUNDARY
- PROPOSED TRUNK ROAD BOUNDARY
- EXISTING PUBLIC RIGHT OF WAY
- PARISH BOUNDARY
- PRIVATE MEANS OF ACCESS TO BE STOPPED UP REFERENCE LABEL
- NEW PRIVATE MEANS OF ACCESS REFERENCE LABEL
- NEW PUBLIC RIGHT OF WAY AND SIDE ROADS REFERENCE LABEL
- NEW WALKING AND/OR CYCLING AND/OR HORSE RIDING PROVISION (AS SPECIFIED ON PLAN AND IN SCHEDULE)
- CHAINAGE (MEASURED DISTANCE ALONG THE SCHEME LENGTH)



INSET 1



C02	For DCO Submission				
	VRAM	VRAM	ASCR	SBAG	SBAG
	10/06/22	10/06/22	10/06/22	10/06/22	10/06/22
Revision	Revision details				
	Created	Checked	Reviewed	Approved	Authorised
	dd/mm/yy	dd/mm/yy	dd/mm/yy	dd/mm/yy	dd/mm/yy

Purpose: DCO APPLICATION

PINS Reference Number: TR010062/APP/5.19

Client:
3 Piccadilly Place
Manchester
M1 3BN

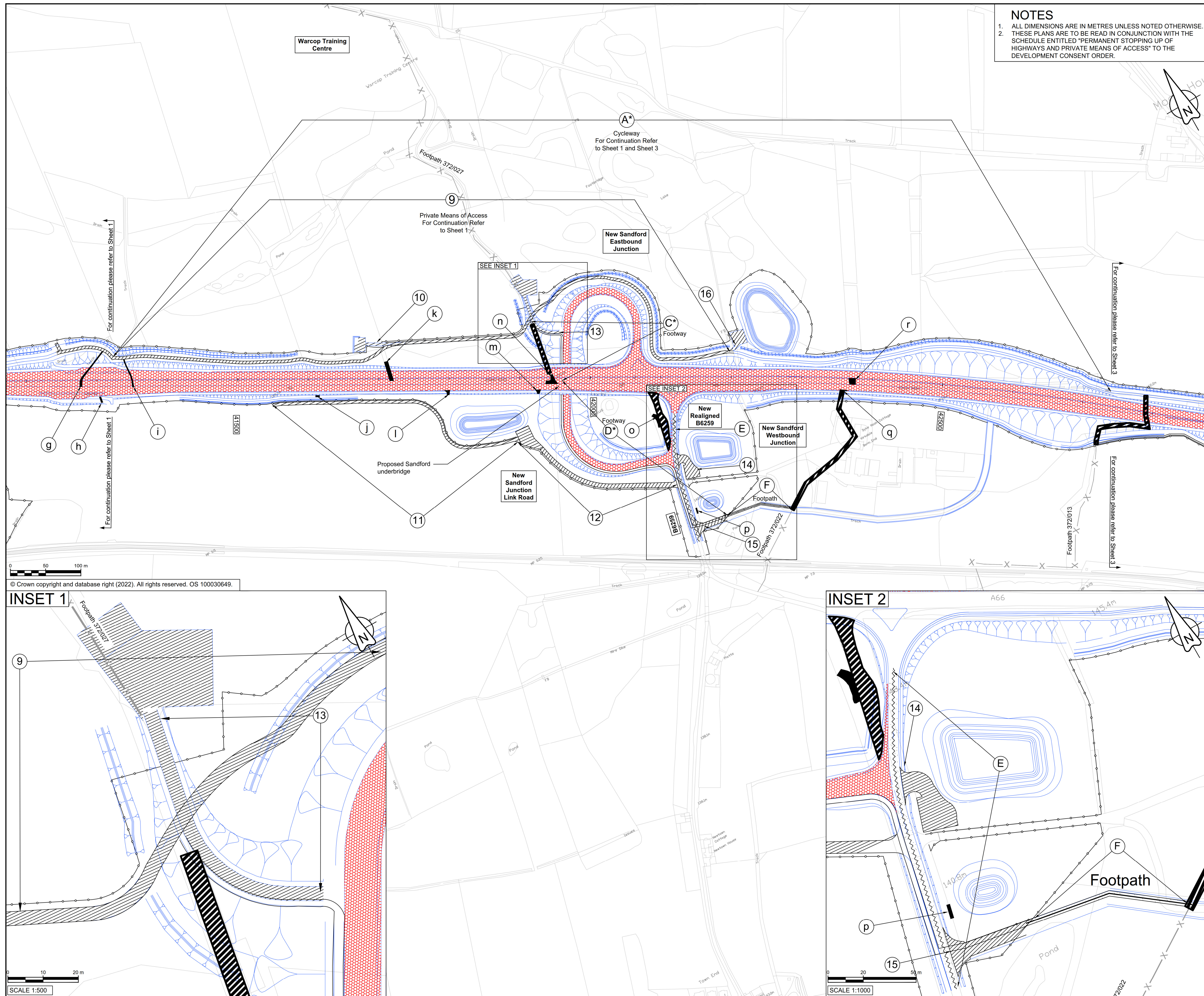
Project Name / Scheme Name:
A66 Northern Trans-Pennine Project Scheme 06
Appley to Brough

Drawing Title:
Rights of Way and Access Plans
Regulation 5(2)(k)
Sheet 1 of 6

Project Ref. No.	Stage	Scale:	@ A1
---	PCF3	1:2500	
		Dimensions:	M

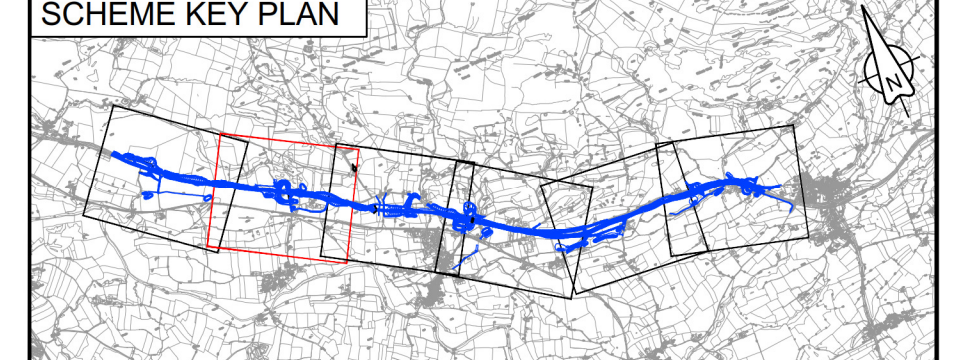
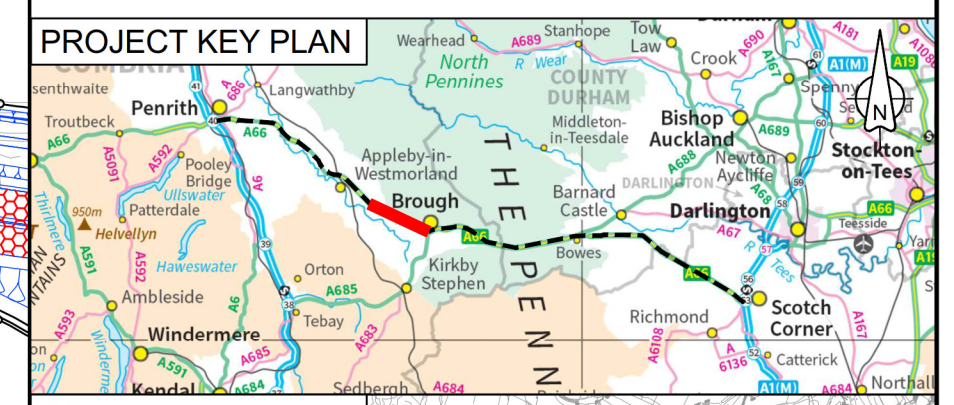
Drawing Number	Project	Originator	Volume
HE565627 - AMY - HAC -			
S06		-DR-CH-	401401
Location	Type	Role	Number

Suitability	Suitability Description	Revision
A	Approved for Stage Complete	C02



NOTES
 1. ALL DIMENSIONS ARE IN METRES UNLESS NOTED OTHERWISE.
 2. THESE PLANS ARE TO BE READ IN CONJUNCTION WITH THE SCHEDULE ENTITLED "PERMANENT STOPPING UP OF HIGHWAYS AND PRIVATE MEANS OF ACCESS" TO THE DEVELOPMENT CONSENT ORDER.

- KEY**
- EXISTING HIGHWAY TO BE STOPPED UP
 - NEW OR IMPROVED HIGHWAY - TRUNK ROAD
 - NEW PUBLIC RIGHT OF WAY AND NEW PRIVATE MEANS OF ACCESS
 - NEW PUBLIC RIGHT OF WAY
 - NEW PRIVATE MEANS OF ACCESS
 - NEW OR IMPROVED SIDE ROAD
 - PRIVATE MEANS OF ACCESS TO BE STOPPED UP
 - PROPOSED SIDE ROAD / NEW PUBLIC RIGHT OF WAY BOUNDARY
 - PROPOSED TRUNK ROAD BOUNDARY
 - EXISTING PUBLIC RIGHT OF WAY
 - PARISH BOUNDARY
 - PRIVATE MEANS OF ACCESS TO BE STOPPED UP REFERENCE LABEL
 - NEW PRIVATE MEANS OF ACCESS REFERENCE LABEL
 - NEW PUBLIC RIGHT OF WAY AND SIDE ROADS REFERENCE LABEL
 - NEW WALKING AND/OR CYCLING AND/OR HORSE RIDING PROVISION (AS SPECIFIED ON PLAN AND IN SCHEDULE)
 - CHAINAGE (MEASURED DISTANCE ALONG THE SCHEME LENGTH)



C02	For DCO Submission				
	VRAM	VRAM	ASCR	SBAG	SBAG
	10/06/22	10/06/22	10/06/22	10/06/22	10/06/22
Revision	Revision details				
	Created	Checked	Reviewed	Approved	Authorised
	dd/mm/yy	dd/mm/yy	dd/mm/yy	dd/mm/yy	dd/mm/yy

Purpose: DCO APPLICATION
 PINS Reference Number: TR010062/APP/5.19

Client: 3 Piccadilly Place, Manchester, M1 3BN

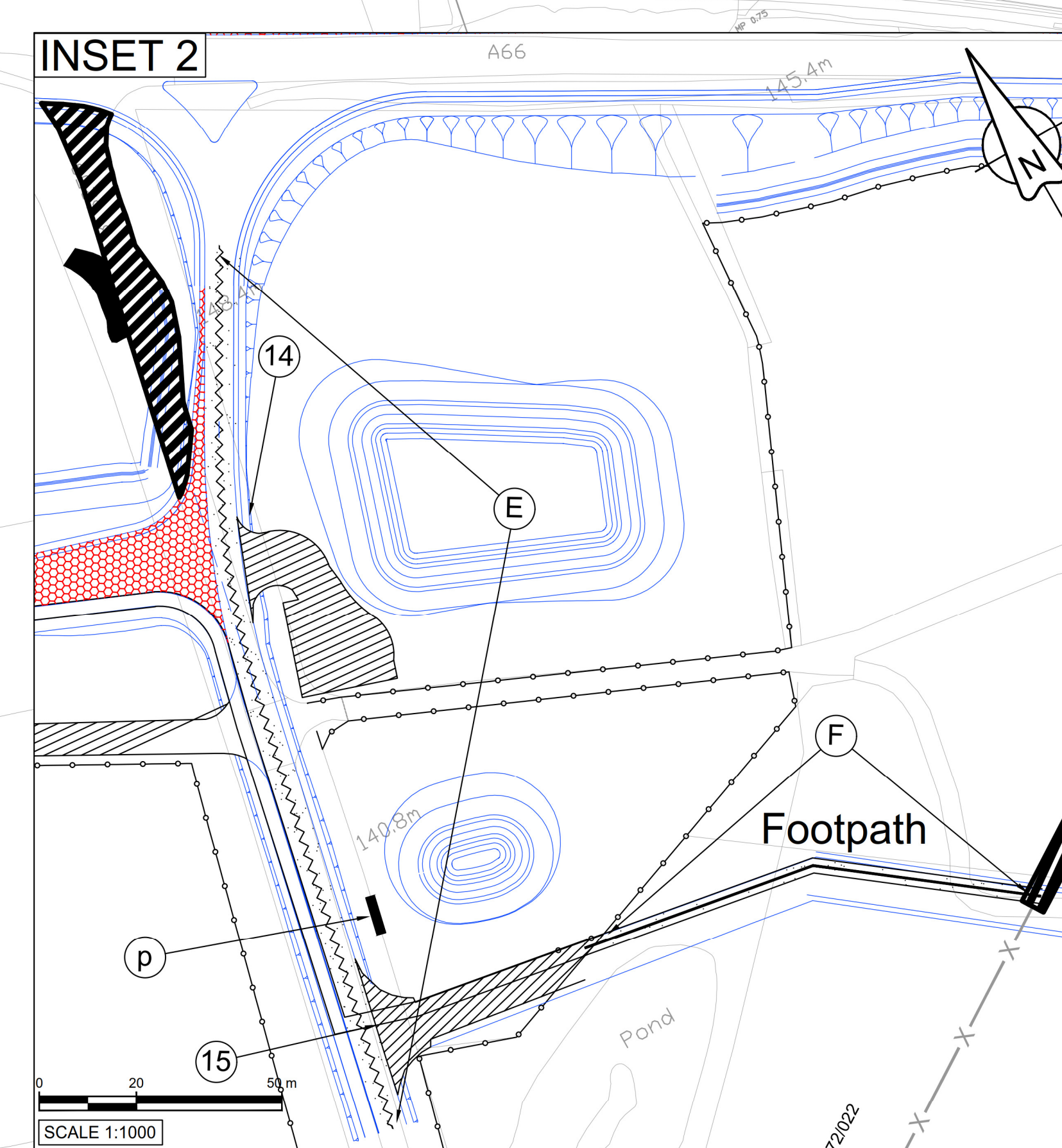
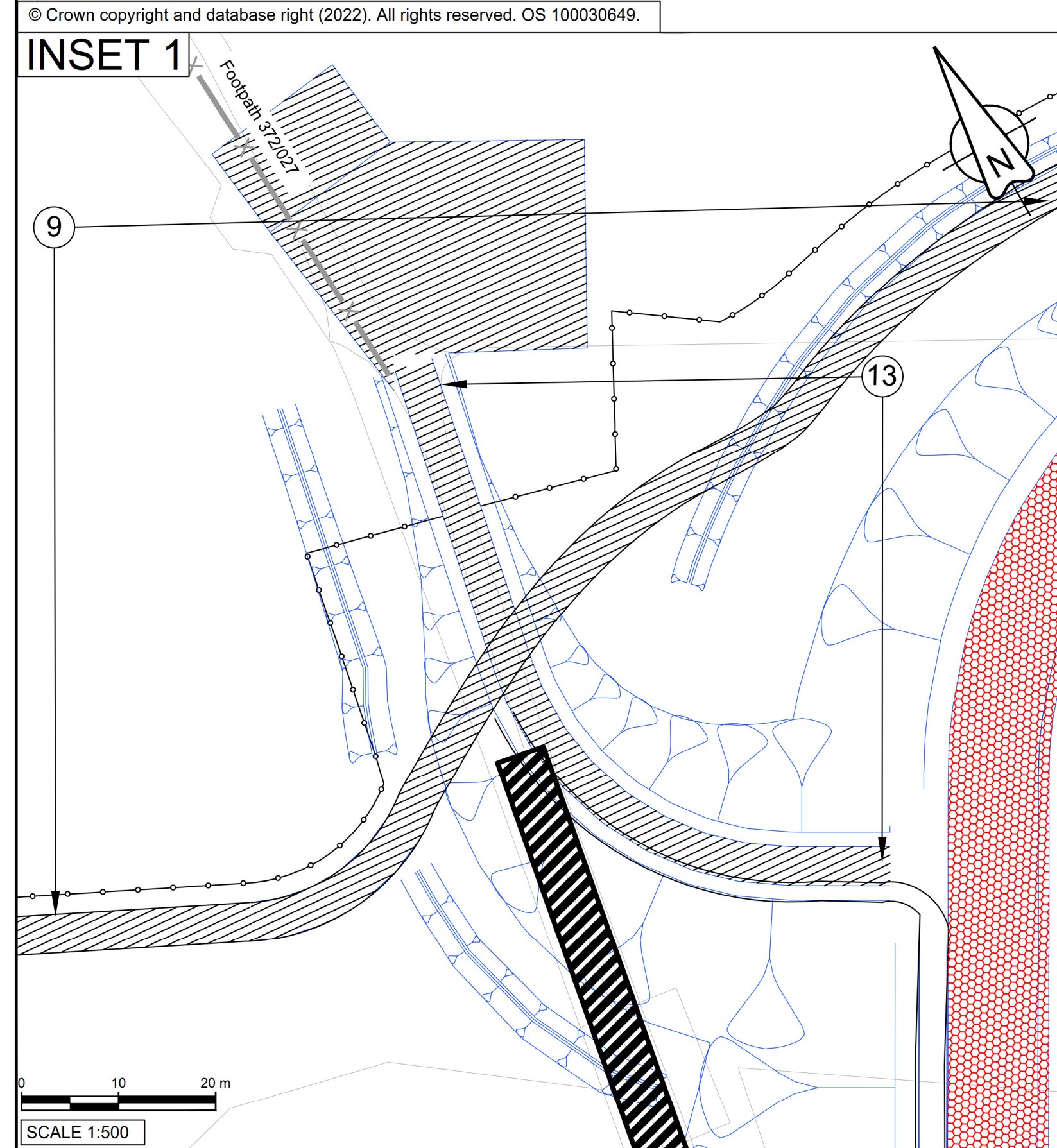
Project Name / Scheme Name: A66 Northern Trans-Pennine Project Scheme 06
 Appleby to Brough

Drawing Title: Rights of Way and Access Plans Regulation 5(2)(k)
 Sheet 2 of 6

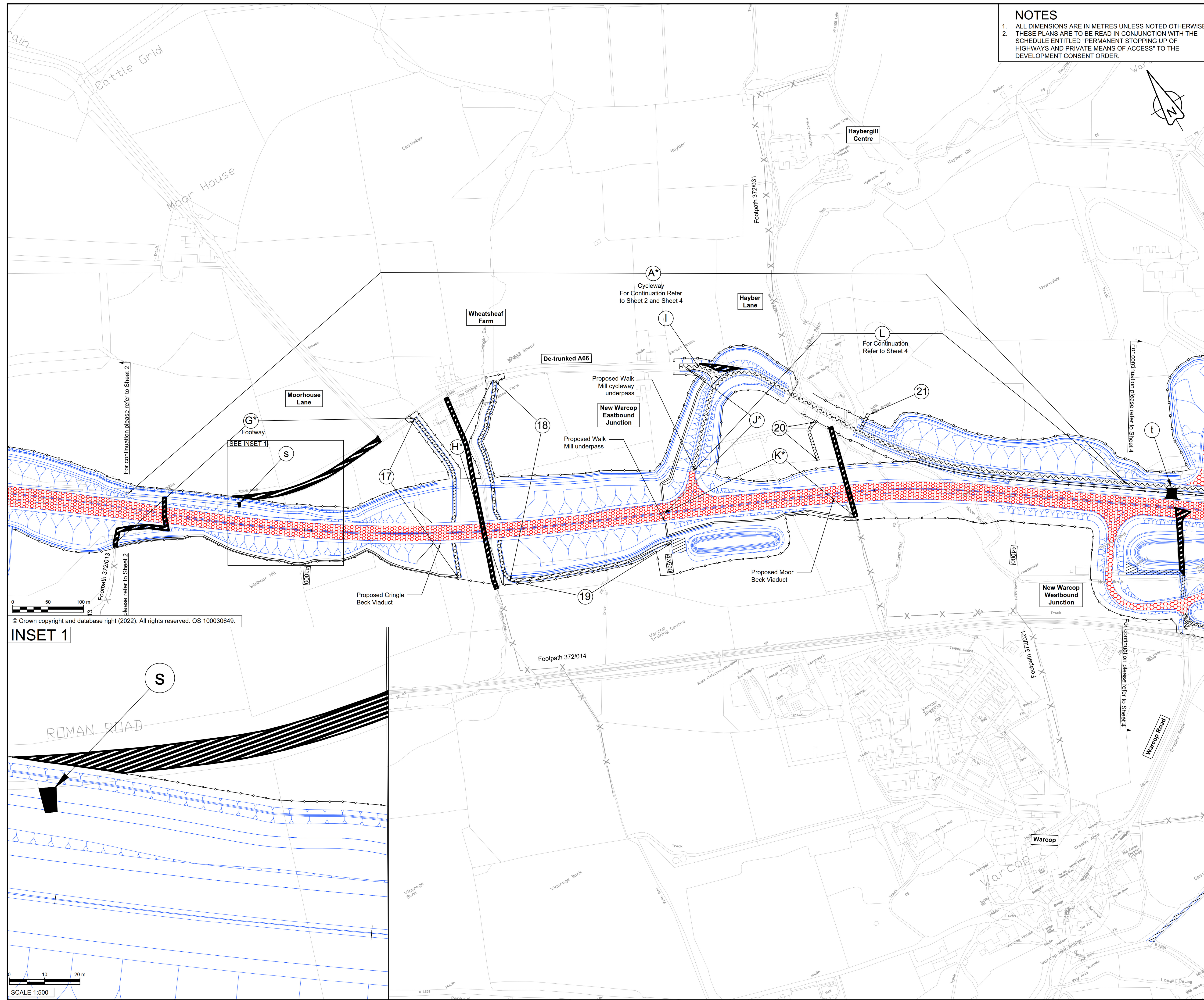
Project Ref. No.	Stage	Scale	@ A1
---	PCF3	1:2500	
		Dimensions	M

Drawing Number	Project	Originator	Volume
HE565627 - AMY - HAC -			
S06	-DR-CH-	401402	
Location	Type	Role	Number

Suitability	Suitability Description	Revision
A	Approved for Stage Complete	C02

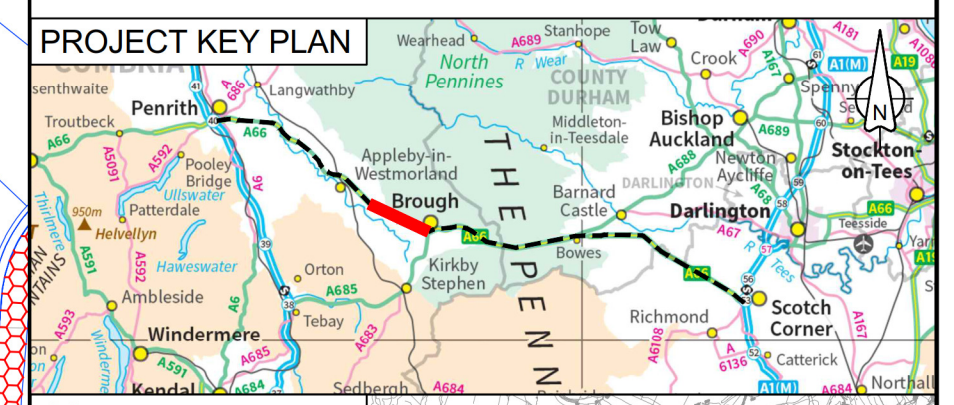


© Crown copyright and database right (2022). All rights reserved. OS 100030649.



NOTES
 1. ALL DIMENSIONS ARE IN METRES UNLESS NOTED OTHERWISE.
 2. THESE PLANS ARE TO BE READ IN CONJUNCTION WITH THE SCHEDULE ENTITLED 'PERMANENT STOPPING UP OF HIGHWAYS AND PRIVATE MEANS OF ACCESS' TO THE DEVELOPMENT CONSENT ORDER.

- KEY**
- EXISTING HIGHWAY TO BE STOPPED UP
 - NEW OR IMPROVED HIGHWAY - TRUNK ROAD
 - NEW PUBLIC RIGHT OF WAY AND NEW PRIVATE MEANS OF ACCESS
 - NEW PUBLIC RIGHT OF WAY
 - NEW PRIVATE MEANS OF ACCESS
 - NEW OR IMPROVED SIDE ROAD
 - PRIVATE MEANS OF ACCESS TO BE STOPPED UP
 - PROPOSED SIDE ROAD / NEW PUBLIC RIGHT OF WAY BOUNDARY
 - PROPOSED TRUNK ROAD BOUNDARY
 - EXISTING PUBLIC RIGHT OF WAY
 - PARISH BOUNDARY
 - PRIVATE MEANS OF ACCESS TO BE STOPPED UP REFERENCE LABEL
 - NEW PRIVATE MEANS OF ACCESS REFERENCE LABEL
 - NEW PUBLIC RIGHT OF WAY AND SIDE ROADS REFERENCE LABEL
 - NEW WALKING AND/OR CYCLING AND/OR HORSE RIDING PROVISION (AS SPECIFIED ON PLAN AND IN SCHEDULE)
 - CHAINAGE (MEASURED DISTANCE ALONG THE SCHEME LENGTH)



Revision details					
Created	Checked	Reviewed	Approved	Authorised	
dd/mm/yy	dd/mm/yy	dd/mm/yy	dd/mm/yy	dd/mm/yy	dd/mm/yy

Purpose: DCO APPLICATION

PINS Reference Number: TR010062/APP/5.19

Client: 3 Piccadilly Place, Manchester, M1 3BN

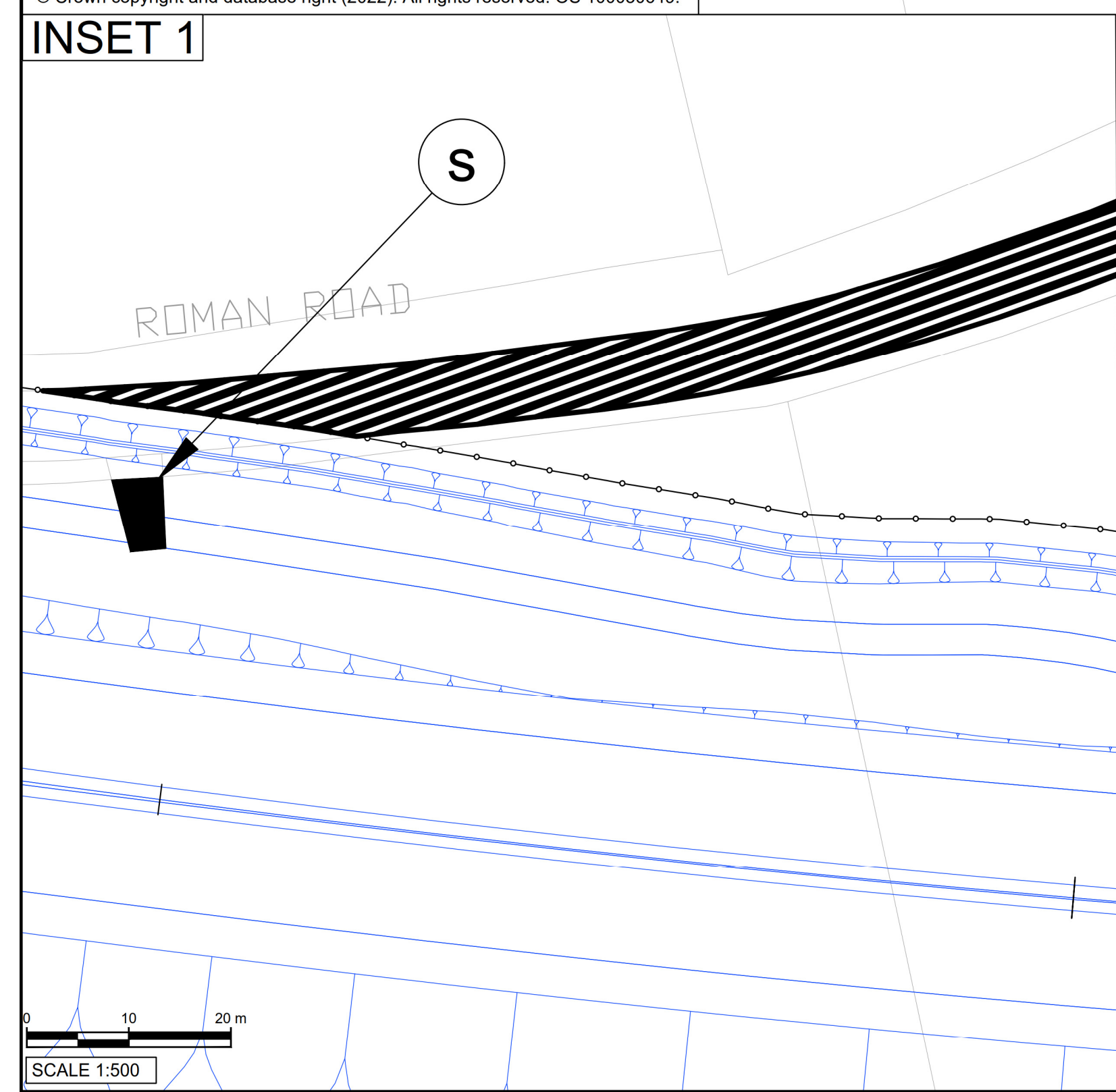
Project Name / Scheme Name: A66 Northern Trans-Pennine Project Scheme 06
 Appleby to Brough

Drawing Title: Rights of Way and Access Plans Regulation 5(2)(k)
 Sheet 3 of 6

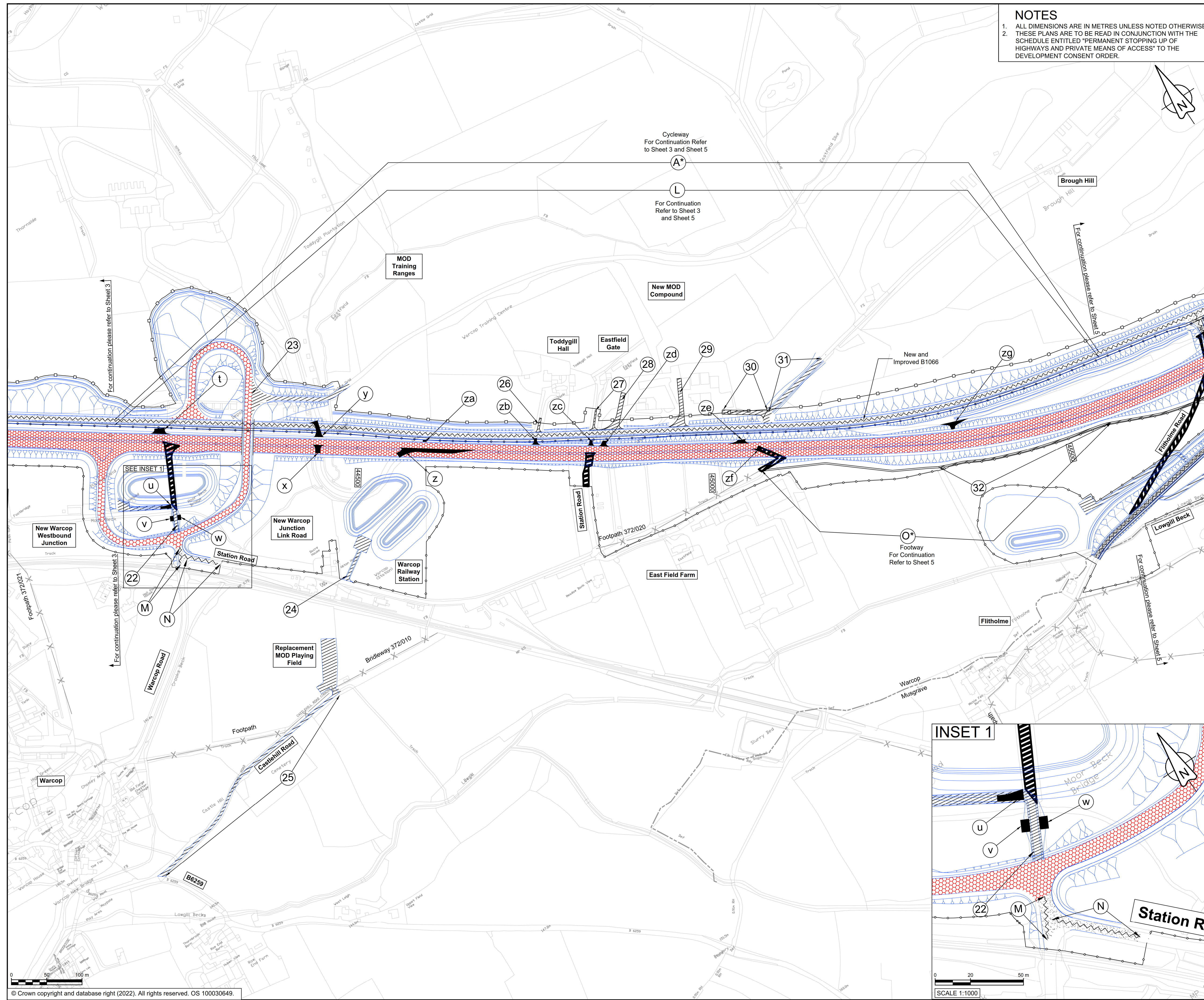
Project Ref. No. ---	Stage PCF3	Scale: 1:2500 @ A1
		Dimensions: M

Drawing Number	Project	Originator	Volume
HE565627 - AMY - HAC -			
S06	-DR-CH-	401403	
Location	Type	Role	Number

Suitability	Suitability Description	Revision
A	Approved for Stage Complete	C02

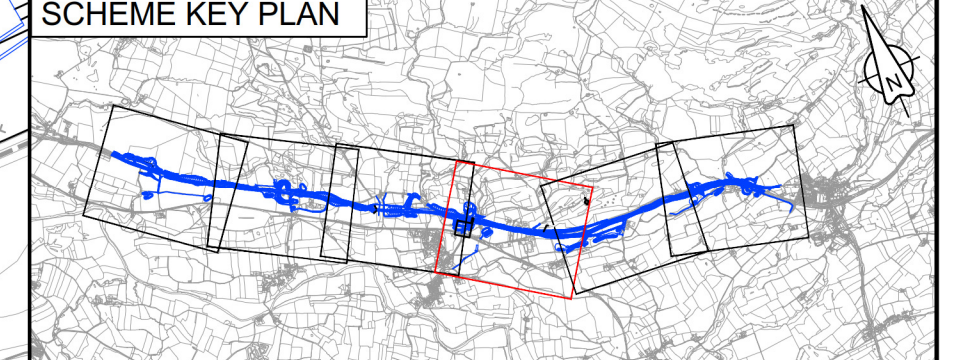
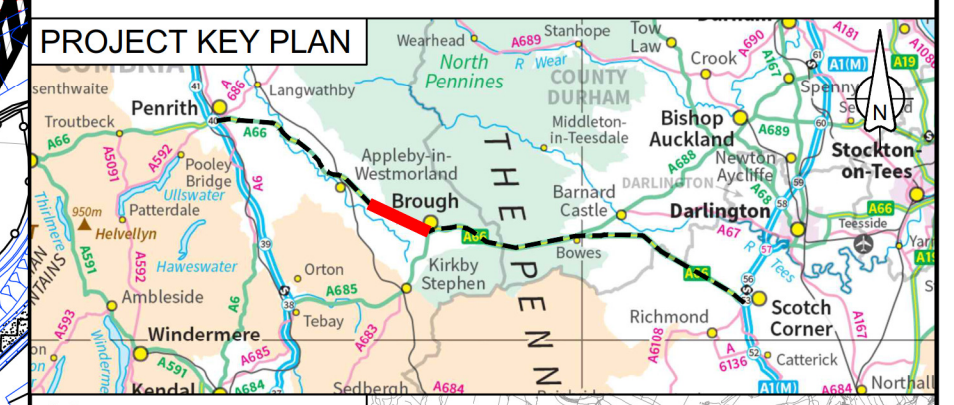


© Crown copyright and database right (2022). All rights reserved. OS 100030649.



NOTES
 1. ALL DIMENSIONS ARE IN METRES UNLESS NOTED OTHERWISE.
 2. THESE PLANS ARE TO BE READ IN CONJUNCTION WITH THE SCHEDULE ENTITLED 'PERMANENT STOPPING UP OF HIGHWAYS AND PRIVATE MEANS OF ACCESS' TO THE DEVELOPMENT CONSENT ORDER.

- KEY**
- THE SCHEME (SHOWN FOR ILLUSTRATIVE PURPOSES ONLY)
 - EXISTING HIGHWAY TO BE STOPPED UP
 - NEW OR IMPROVED HIGHWAY - TRUNK ROAD
 - NEW PUBLIC RIGHT OF WAY AND NEW PRIVATE MEANS OF ACCESS
 - NEW PUBLIC RIGHT OF WAY
 - NEW PRIVATE MEANS OF ACCESS
 - NEW OR IMPROVED SIDE ROAD
 - PRIVATE MEANS OF ACCESS TO BE STOPPED UP
 - PROPOSED SIDE ROAD / NEW PUBLIC RIGHT OF WAY OF WAY BOUNDARY
 - PROPOSED TRUNK ROAD BOUNDARY
 - EXISTING PUBLIC RIGHT OF WAY
 - PARISH BOUNDARY
 - PRIVATE MEANS OF ACCESS TO BE STOPPED UP REFERENCE LABEL
 - NEW PRIVATE MEANS OF ACCESS REFERENCE LABEL
 - NEW PUBLIC RIGHT OF WAY AND SIDE ROADS REFERENCE LABEL
 - NEW WALKING AND/OR CYCLING AND/OR HORSE RIDING PROVISION (AS SPECIFIED ON PLAN AND IN SCHEDULE)
 - CHAINAGE (MEASURED DISTANCE ALONG THE SCHEME LENGTH)



C02	For DCO Submission	VRAM	VRAM	ASCR	SBAG	SBAG
		10/06/22	10/06/22	10/06/22	10/06/22	10/06/22
Revision details						
Revision	Created	Checked	Reviewed	Approved	Authorised	
	dd/mm/yy	dd/mm/yy	dd/mm/yy	dd/mm/yy	dd/mm/yy	

Purpose: DCO APPLICATION

PINS Reference Number: TR010062/APP/5.19

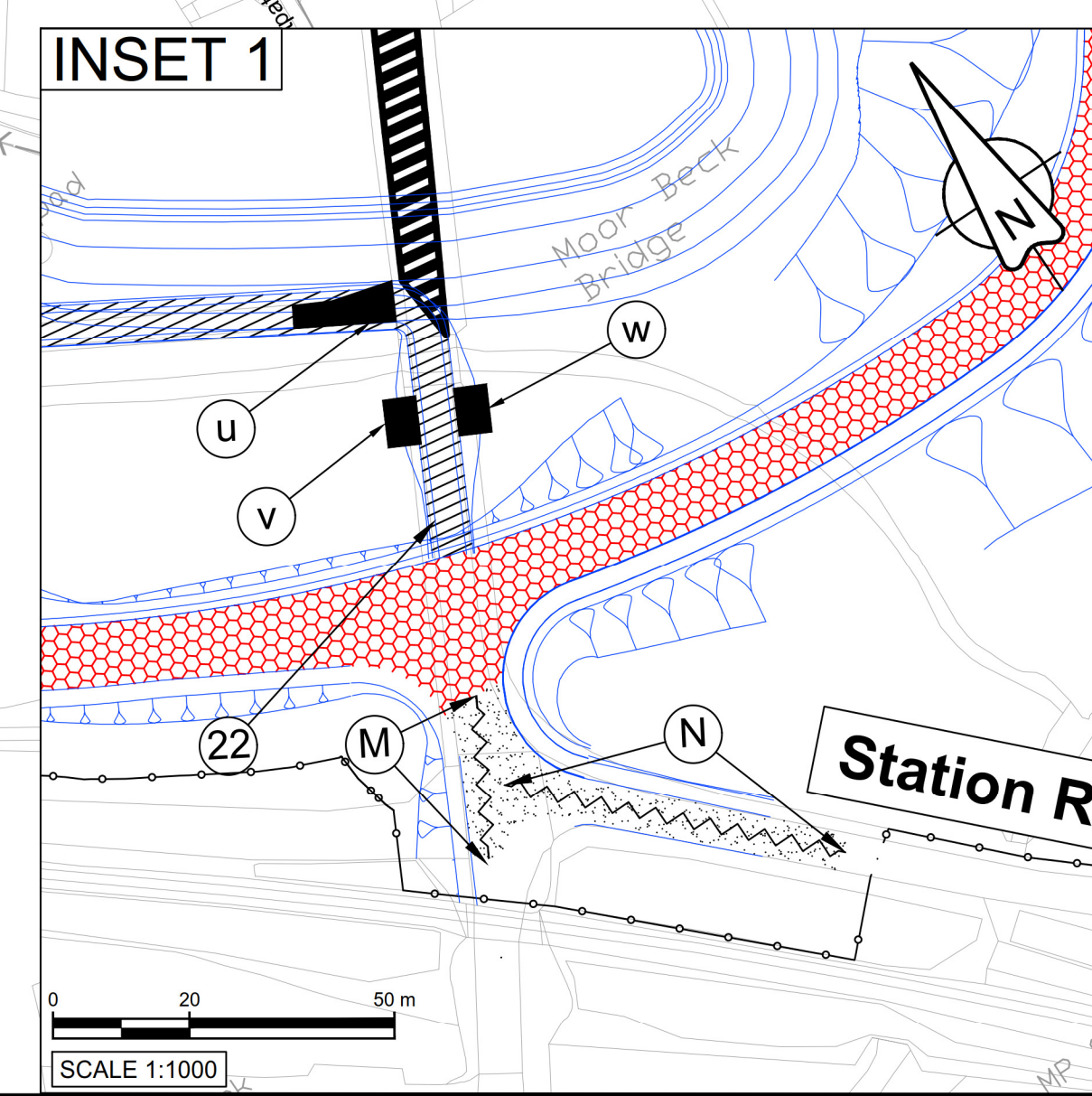
Client: 3 Piccadilly Place, Manchester, M1 3BN

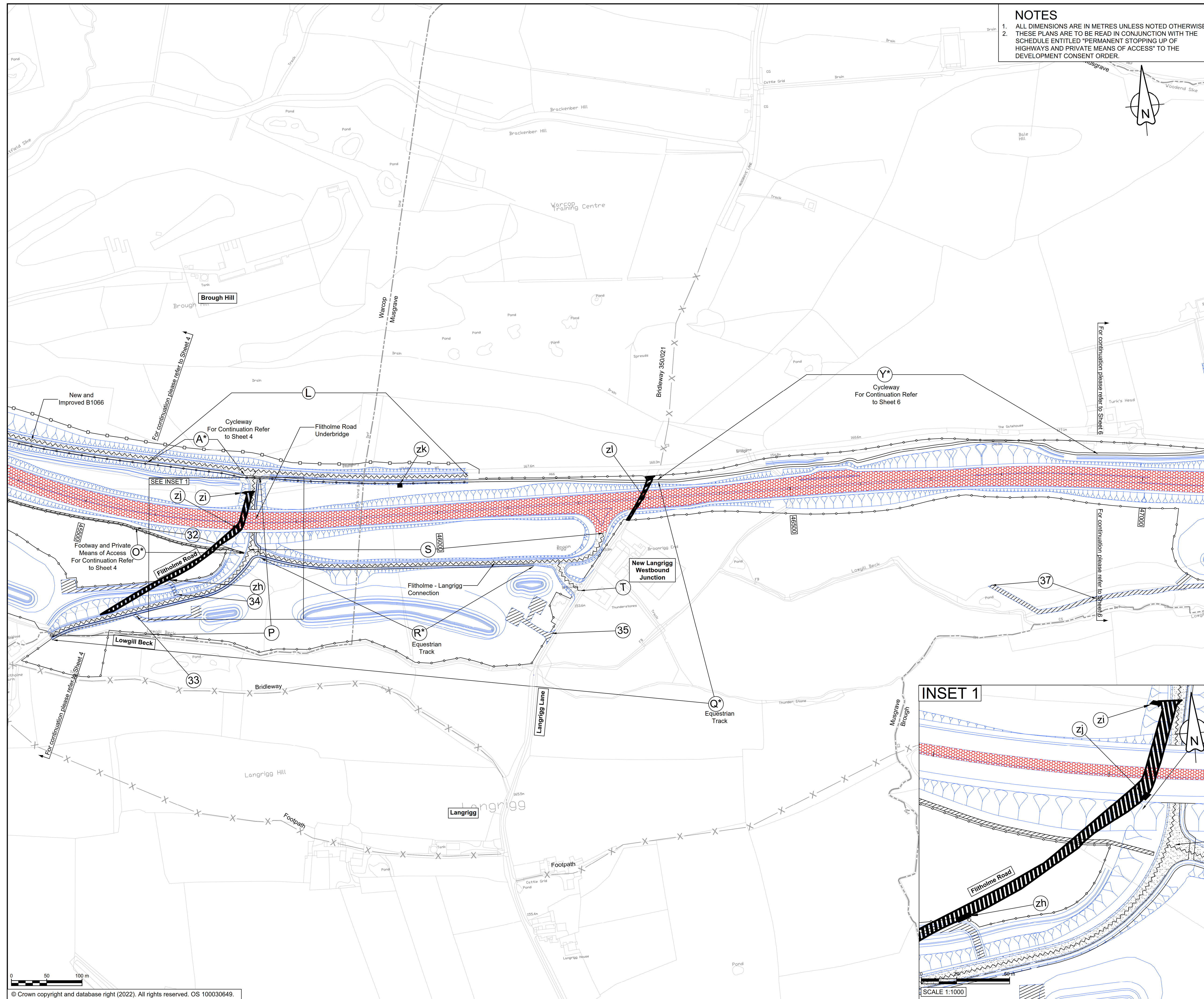
Project Name / Scheme Name: A66 Northern Trans-Pennine Project Scheme 06 Appleby to Brough
 Drawing Title: Rights of Way and Access Plans Regulation 5(2)(k) Sheet 4 of 6

Project Ref. No.	Stage	Scale	@ A1
---	PCF3	1:2500	
		Dimensions	M

Drawing Number	Project	Originator	Volume
HE565627 - AMY - HAC -	S06	-DR-CH-	401404
Location		Type	Role
			Number

Suitability	Suitability Description	Revision
A	Approved for Stage Complete	C02

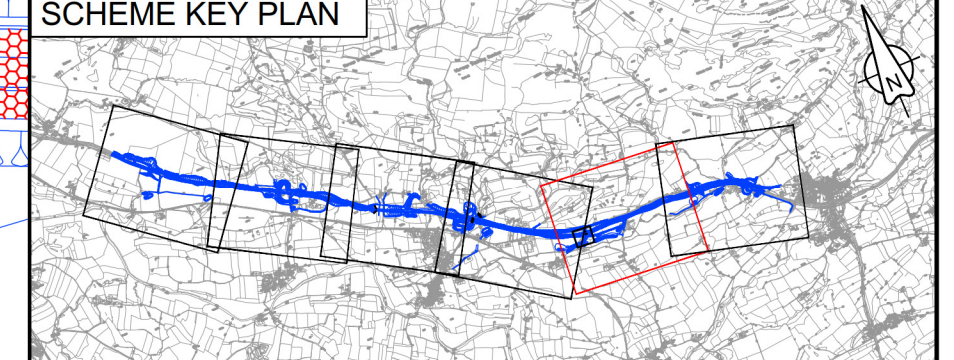
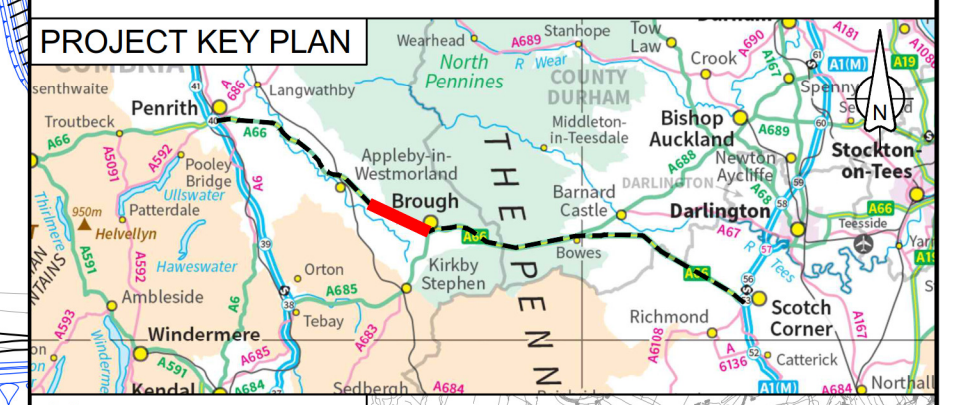




NOTES

1. ALL DIMENSIONS ARE IN METRES UNLESS NOTED OTHERWISE.
2. THESE PLANS ARE TO BE READ IN CONJUNCTION WITH THE SCHEDULE ENTITLED "PERMANENT STOPPING UP OF HIGHWAYS AND PRIVATE MEANS OF ACCESS" TO THE DEVELOPMENT CONSENT ORDER.

- KEY**
- THE SCHEME (SHOWN FOR ILLUSTRATIVE PURPOSES ONLY)
 - EXISTING HIGHWAY TO BE STOPPED UP
 - NEW OR IMPROVED HIGHWAY - TRUNK ROAD
 - NEW PUBLIC RIGHT OF WAY AND NEW PRIVATE MEANS OF ACCESS
 - NEW PUBLIC RIGHT OF WAY
 - NEW PRIVATE MEANS OF ACCESS
 - NEW OR IMPROVED SIDE ROAD
 - PRIVATE MEANS OF ACCESS TO BE STOPPED UP
 - PROPOSED SIDE ROAD / NEW PUBLIC RIGHT OF WAY BOUNDARY
 - PROPOSED TRUNK ROAD BOUNDARY
 - EXISTING PUBLIC RIGHT OF WAY
 - PARISH BOUNDARY
 - PRIVATE MEANS OF ACCESS TO BE STOPPED UP REFERENCE LABEL
 - NEW PRIVATE MEANS OF ACCESS REFERENCE LABEL
 - NEW PUBLIC RIGHT OF WAY AND SIDE ROADS REFERENCE LABEL
 - NEW WALKING AND/OR CYCLING AND/OR HORSE RIDING PROVISION (AS SPECIFIED ON PLAN AND IN SCHEDULE)
 - CHAINAGE (MEASURED DISTANCE ALONG THE SCHEME LENGTH)



C02	For DCO Submission				
	VRAM	VRAM	ASCR	SBAG	SBAG
	10/06/22	10/06/22	10/06/22	10/06/22	10/06/22
Revision details					
Revision	Created	Checked	Reviewed	Approved	Authorised
	dd/mm/yy	dd/mm/yy	dd/mm/yy	dd/mm/yy	dd/mm/yy

Purpose: DCO APPLICATION

PINS Reference Number: TR010062/APP/5.19

Client: 3 Piccadilly Place, Manchester, M1 3BN

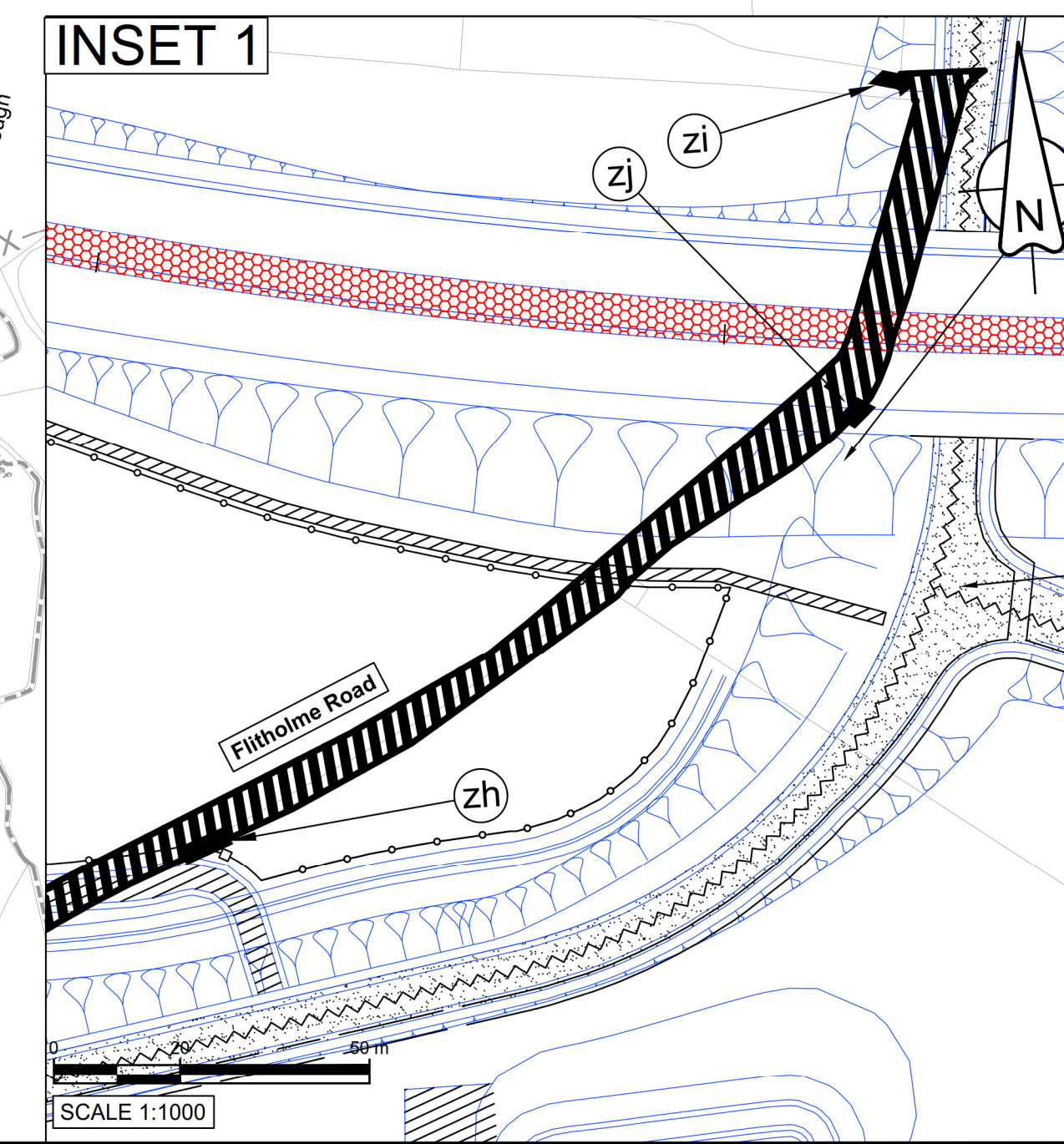
Project Name / Scheme Name: A66 Northern Trans-Pennine Project Scheme 06 Appleby to Brough

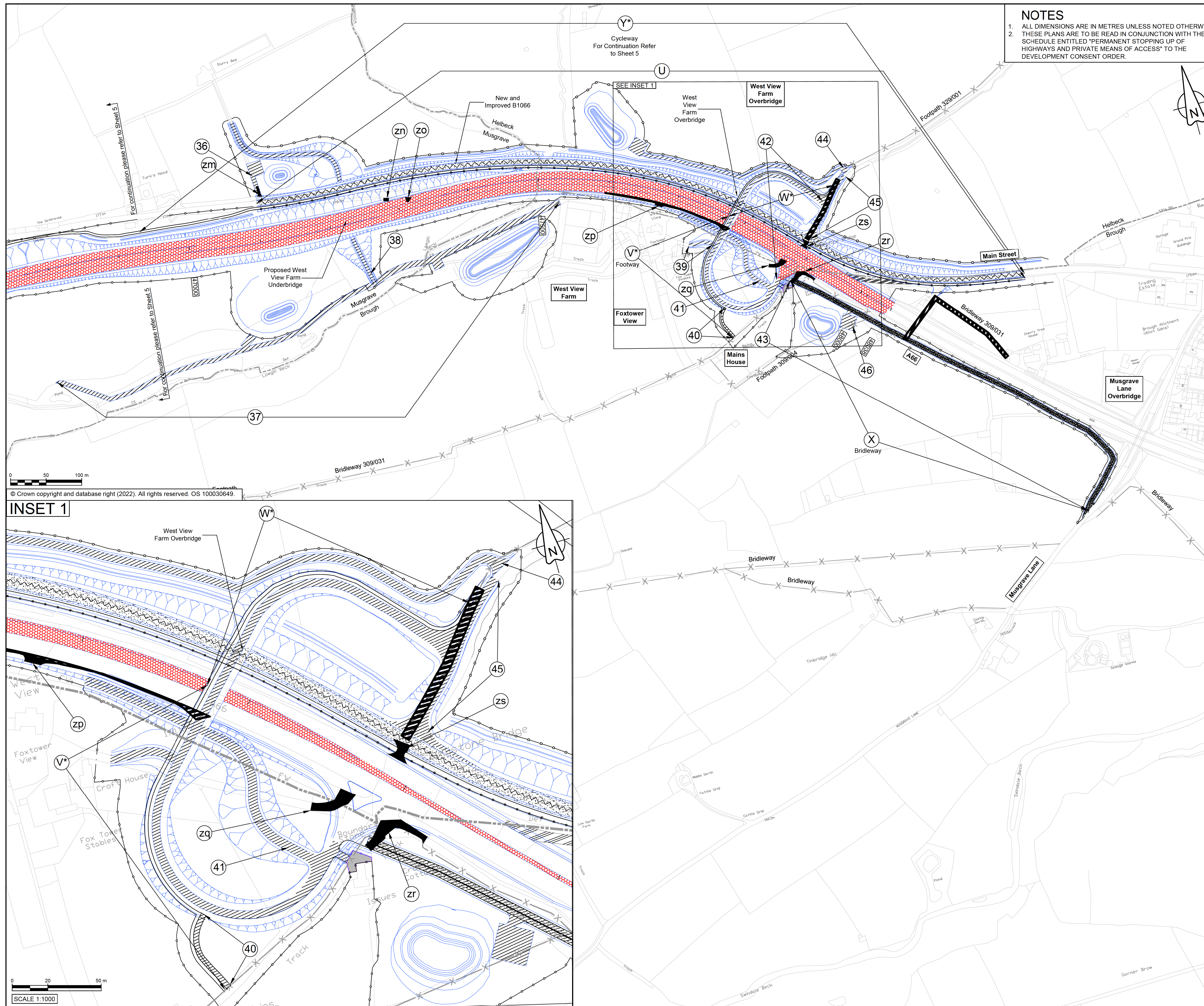
Drawing Title: Rights of Way and Access Plans Regulation 5(2)(k) Sheet 5 of 6

Project Ref. No.	Stage	Scale: 1:2500	@ A1
---	PCF3	Dimensions: M	

Drawing Number	Project	Originator	Volume
HE565627 - AMY - HAC -			
S06	-DR-CH-	401405	
Location	Type	Role	Number

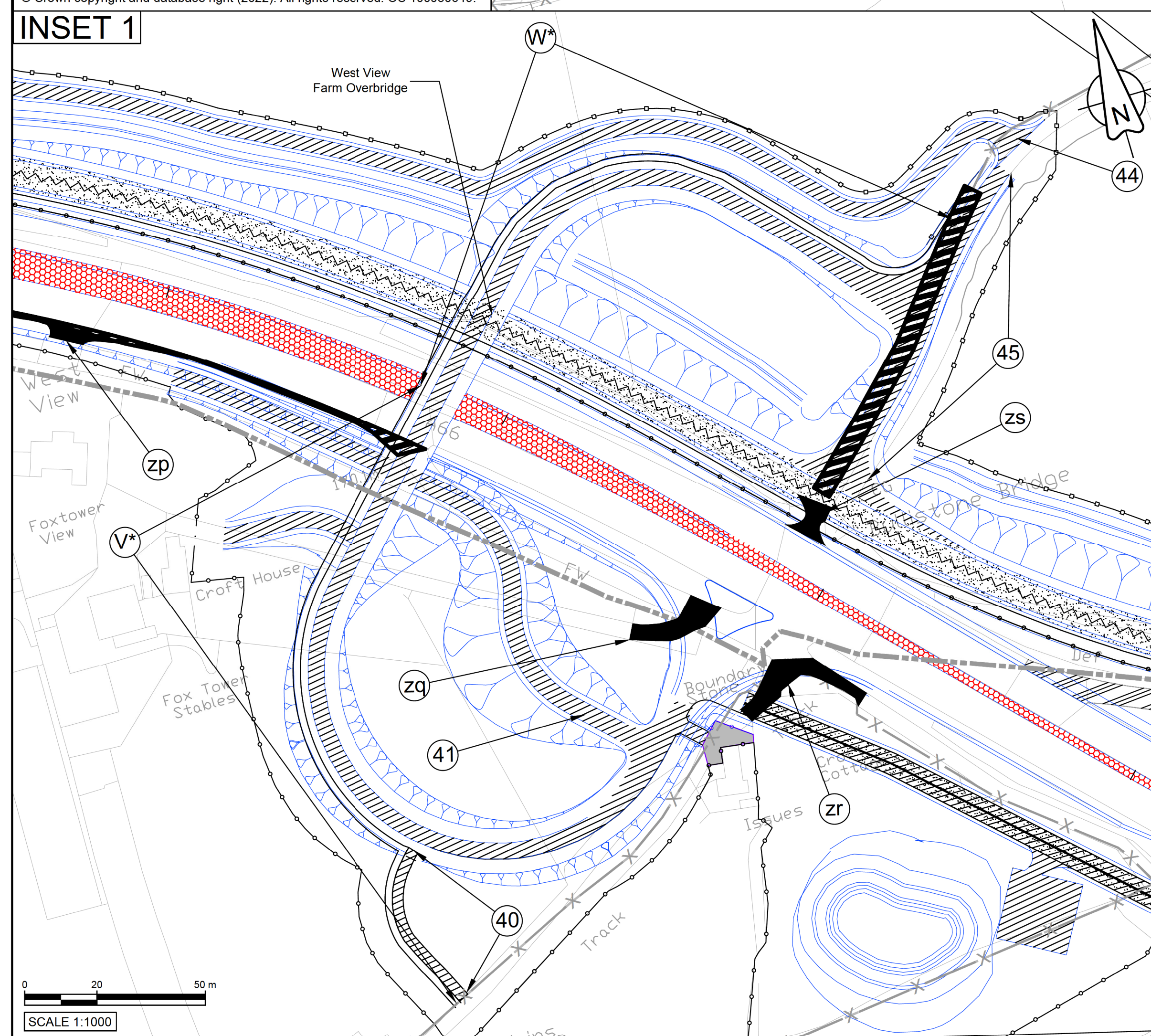
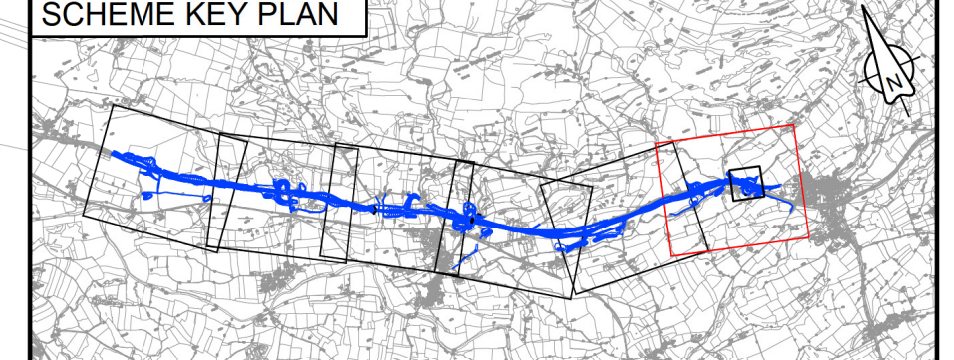
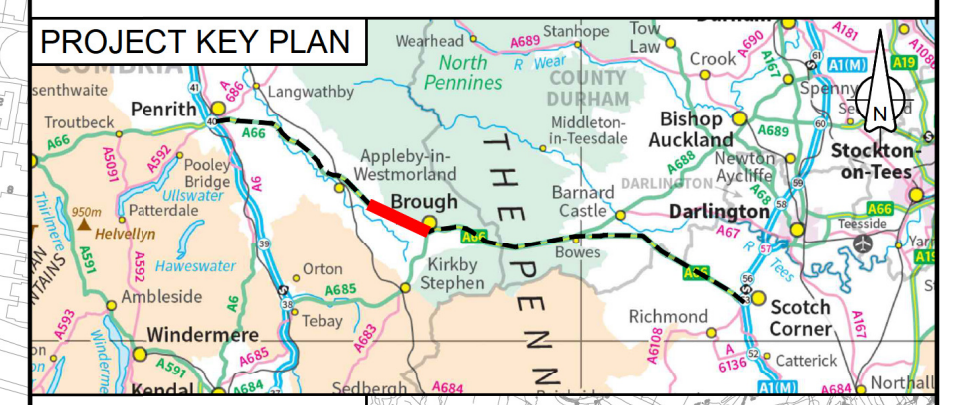
Suitability	Suitability Description	Revision
A	Approved for Stage Complete	C02





NOTES
 1. ALL DIMENSIONS ARE IN METRES UNLESS NOTED OTHERWISE.
 2. THESE PLANS ARE TO BE READ IN CONJUNCTION WITH THE SCHEDULE ENTITLED 'PERMANENT STOPPING UP OF HIGHWAYS AND PRIVATE MEANS OF ACCESS' TO THE DEVELOPMENT CONSENT ORDER.

- KEY**
- EXISTING HIGHWAY TO BE STOPPED UP
 - NEW OR IMPROVED HIGHWAY - TRUNK ROAD
 - NEW PUBLIC RIGHT OF WAY AND NEW PRIVATE MEANS OF ACCESS
 - NEW PUBLIC RIGHT OF WAY
 - NEW PRIVATE MEANS OF ACCESS
 - NEW OR IMPROVED SIDE ROAD
 - PRIVATE MEANS OF ACCESS TO BE STOPPED UP
 - PROPOSED SIDE ROAD / NEW PUBLIC RIGHT OF WAY BOUNDARY
 - PROPOSED TRUNK ROAD BOUNDARY
 - EXISTING PUBLIC RIGHT OF WAY
 - PARISH BOUNDARY
 - PRIVATE MEANS OF ACCESS TO BE STOPPED UP REFERENCE LABEL
 - NEW PRIVATE MEANS OF ACCESS REFERENCE LABEL
 - NEW PUBLIC RIGHT OF WAY AND SIDE ROADS REFERENCE LABEL
 - NEW WALKING AND/OR CYCLING AND/OR HORSE RIDING PROVISION (AS SPECIFIED ON PLAN AND IN SCHEDULE)
 - CHAINAGE (MEASURED DISTANCE ALONG THE SCHEME LENGTH)



C02	For DCO Submission				
	VRAM	VRAM	ASCR	SBAG	SBAG
	10/06/22	10/06/22	10/06/22	10/06/22	10/06/22
Revision	Revision details				
	Created	Checked	Reviewed	Approved	Authorised
	dd/mm/yy	dd/mm/yy	dd/mm/yy	dd/mm/yy	dd/mm/yy

Purpose: DCO APPLICATION

PINS Reference Number: TR010062/APP/5.19

Client: 3 Piccadilly Place, Manchester, M1 3BN

Project Name / Scheme Name: A66 Northern Trans-Pennine Project Scheme 06 Appley to Brough

Drawing Title: Rights of Way and Access Plans Regulation 5(2)(k) Sheet 6 of 6

Project Ref. No.	Stage	Scale:	@ A1
---	PCF3	1:2500	
		Dimensions:	M

Drawing Number	Project	Originator	Volume
HE565627	- AMY	- HAC	-
S06	-DR-CH-	401406	
Location	Type	Role	Number

Suitability	Suitability Description	Revision
A	Approved for Stage Complete	C02

© Crown copyright and database right (2022). All rights reserved. OS 100030649.

SCALE 1:1000